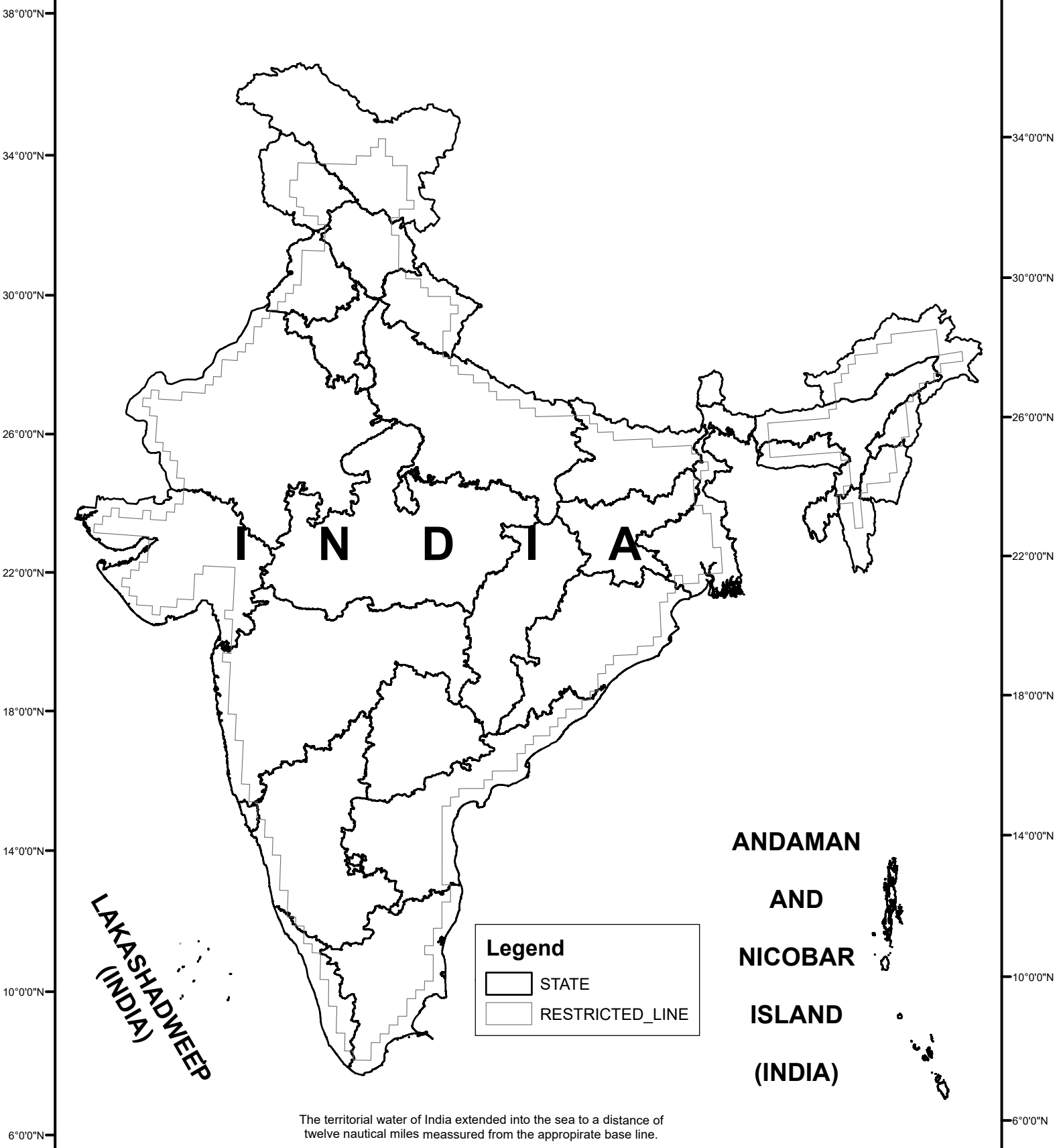


68°0'0"E 72°0'0"E 76°0'0"E 80°0'0"E 84°0'0"E 88°0'0"E 92°0'0"E 96°0'0"E





**INDIA**

**LAKSHADWEEP  
(INDIA)**

**ANDAMAN  
AND  
NICOBAR  
ISLAND  
(INDIA)**

**Legend**

-  STATE
-  RESTRICTED\_LINE

The territorial water of India extended into the sea to a distance of twelve nautical miles measured from the appropriate base line.

72°0'0"E of Greenwich 76°0'0"E 80°0'0"E 84°0'0"E 88°0'0"E 92°0'0"E  
Lambert Conformal Conic Projection. PRINTED AT THE NORTHERN PRINTING GROUP OF SURVEY OF INDIA

भारत के महासर्वेक्षक ले० जनरल गिरीश कुमार, विशिष्ट सेवा मेडल के निदेशन में प्रकाशित  
Published under the direction of Major General Girish Kumar, VSM Surveyor General Of India  
Survey of India, hathbarkala Estate, Post Box No 37, Dehradun-248001 (Uttarakhand),  
Department of Science & Technology, Government of India.

Scale of Index 1: 16 Million

© GOVERNMENT OF INDIA COPYRIGHT, 2018